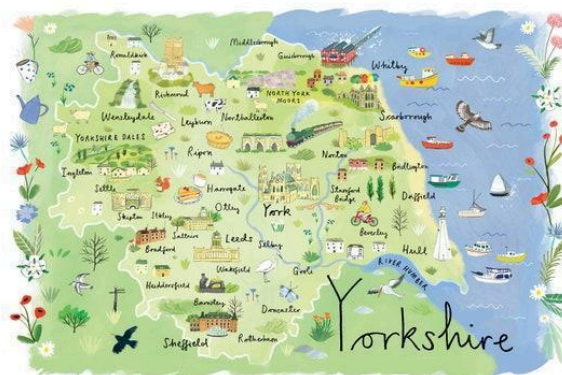


Geography Subject Knowledge Bank

Year 3: UK Region What is special about Yorkshire?

| Vocabulary | Definition |
|----------------|--|
| Amenities | Useful features of a particular place |
| economy | The production and use of goods and services that help with the money supply |
| services | Supplying a public need |
| infrastructure | The organisation of services |



Where is Yorkshire?

- Yorkshire is in the North of England and is made up of 4 separate counties.
- Yorkshire has many towns and cities.

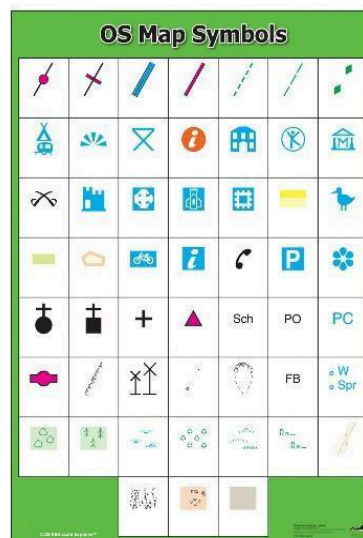
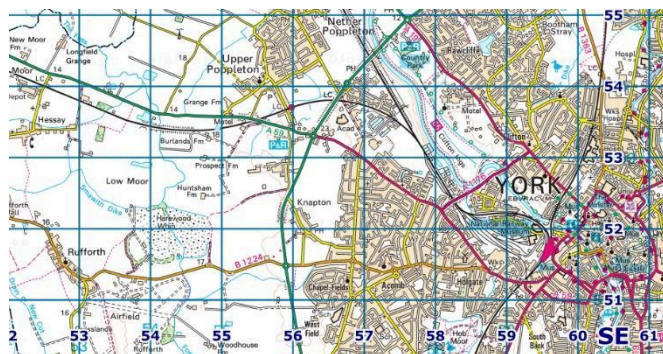


What is the key of a map?

- Maps use symbols to represent different geographical features.

What are grid references?

- The UK is split into boxes or grids using 2 letters.
- Each box is then split using numbers
- The numbers along the bottom are the Eastings and increase as they travel east
- The numbers going upwards are called 'Northings' and increase as they travel North.



What are some geographical features of places in Yorkshire?

- Goole is located on a river and is connected by canals. Goole has a range of infrastructure including docks, theatre, shops, river economy
- York has a hospital, River Ouse, racecourse, train station, city walls, Minster, Cinema, urban within a rural setting, economy
- Bridlington has a harbour, funfair, coastal features, caravan parks, hospital, train station, hotels, economy